

Alternative Source Energy and Management of Energy Saving



2VFP+C77, Dharmoshala Pt.III, Assam 783324, India
Latitude 26.023616666666666° Longitude 89.885876666666666°
Local 05:25:33 PM Altitude 34 meters
GMT 11:55:33 AM Monday, 09.09.2024



2VFP+C77, Dharmoshala Pt.III, Assam 783324, India
Latitude 26.023636666666667° Longitude 89.885603333333335°
Local 05:24:15 PM Altitude 30 meters
GMT 11:54:15 AM Monday, 09.09.2024




2VFP+C77, Dharmoshala Pt.III, Assam 783324, India
Latitude 26.023690000000002° Longitude 89.885524999999999°
Local 05:09:33 PM Altitude 30 meters
GMT 11:39:33 AM Monday, 09.09.2024




2VFP+C77, Dharmoshala Pt.III, Assam 783324, India
Latitude 26.023758333333333° Longitude 89.885938333333334°
Local 05:05:52 PM Altitude 30 meters
GMT 11:35:52 AM Monday, 09.09.2024

[Signature]
Principal,
DHARMASALA COLLEGE



2VFP+C77, Dharmoshala Pt.III, Assam 783324, India

Latitude	Longitude
26.023604999999996°	89.88559°
Local 05:09:03 PM	Altitude 30 meters
GMT 11:39:03 AM	Monday, 09.09.2024



2VFP+GC8, Block Rd, Dharmoshala Pt.III, Assam 783324, India

Latitude	Longitude
26.023721666666667°	89.885933333333334°
Local 05:05:27 PM	Altitude 34 meters
GMT 11:35:27 AM	Monday, 09.09.2024



2VFP+C77, Dharmoshala Pt.III, Assam 783324, India

Latitude	Longitude
26.02385°	89.885556666666667°
Local 06:14:09 PM	Altitude 30 meters
GMT 12:44:09 PM	Monday, 09.09.2024

Principal,
DHARMASALA COLLEGE

WASTE MANAGEMENT



GPS Map
Camera Lite

2VFP+C77, Dharmoshala Pt.III, Assam 783324, India

Latitude
26.02377333333333°

Longitude
89.885665°

Local 05:01:05 PM
GMT 11:31:05 AM

Altitude 30 meters
Monday, 09.09.2024



GPS Map
Camera Lite

2VFP+GC8, Block Rd, Dharmoshala Pt.III, Assam 783324, India

Latitude
26.023709999999998°

Longitude
89.88583166666668°

Local 05:03:00 PM
GMT 11:33:00 AM

Altitude 34 meters
Monday, 09.09.2024



GPS Map
Camera Lite

2VFP+GC8, Block Rd, Dharmoshala Pt.III, Assam 783324, India

Latitude
26.023821666666663°

Longitude
89.88599166666667°

Local 05:06:43 PM
GMT 11:36:43 AM

Altitude 34 meters
Monday, 09.09.2024


Principal,
DHARMASALA COLLEGE



2VFP+C77, Dharmoshala Pt.III, Assam 783324, India

Latitude 26.023716666666666° Longitude 89.88587166666666°

Local 04:59:32 PM Altitude 34 meters
GMT 11:29:32 AM Monday, 09.09.2024



2VFP+C77, Dharmoshala Pt.III, Assam 783324, India

Latitude 26.023558333333334° Longitude 89.88551166666666°

Local 05:15:31 PM Altitude 30 meters
GMT 11:45:31 AM Monday, 09.09.2024



2VFP+C77, Dharmoshala Pt.III, Assam 783324, India

Latitude 26.023558333333334° Longitude 89.88551166666666°

Local 05:15:19 PM Altitude 30 meters
GMT 11:45:19 AM Monday, 09.09.2024

[Signature]
Principal,
DHARMASALA COLLEGE

RAMP



GPS Map
Camera Lite

2VFP+C77, Dharmoshala Pt.III, Assam 783324, India

Latitude
26.023756666666667°

Local 05:08:10 PM
GMT 11:38:10 AM

Longitude
89.885685000000001°

Altitude 30 meters
Monday, 09.09.2024



GPS Map
Camera Lite

2VFP+C77, Dharmoshala Pt.III, Assam 783324, India

Latitude
26.023756666666667°


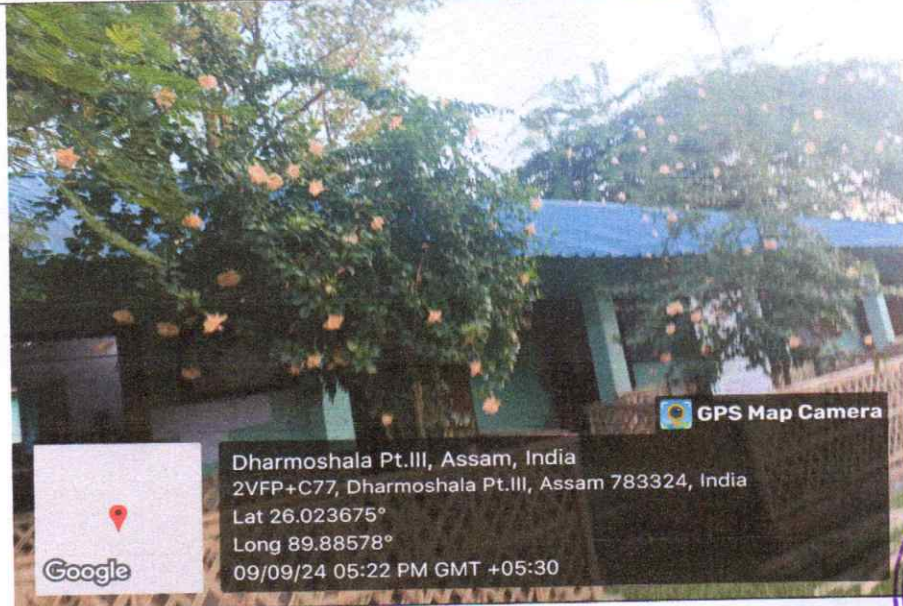
Local 05:08:10 PM
GMT 11:38:10 AM

Longitude
89.885685000000001°


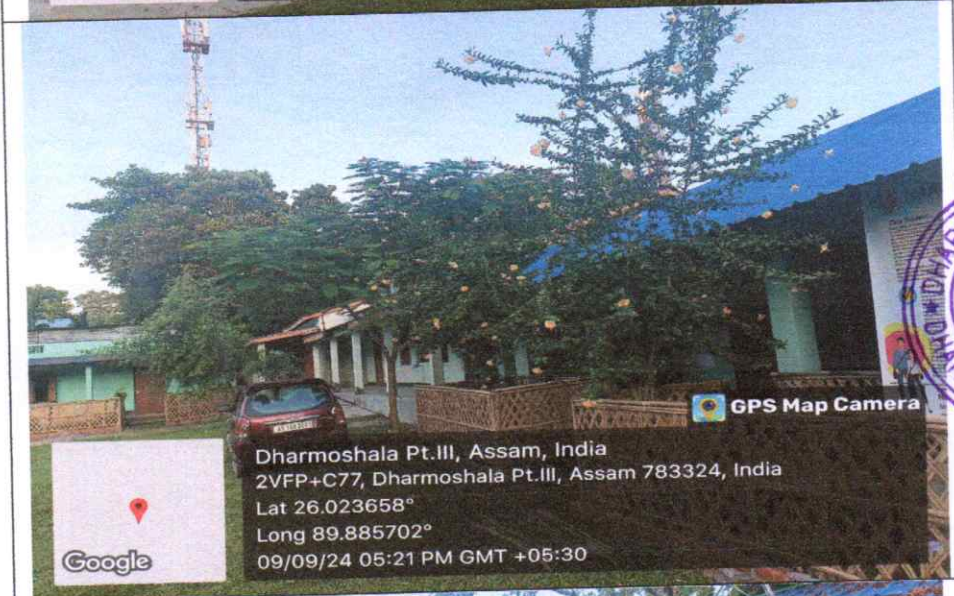
Altitude 30 meters
Monday, 09.09.2024



Principal,
DHARMASALA COLLEGE

GREEN CAMPUS




Principal,
DHARMASALA COLLEGE




Principal,
DHARMASALA COLLEGE